

FILED
 GREENVILLE CO. S.C.
 FEB 28 1 29 PM '85
 DONNIE S. PARKERSLEY
 R.M.C.

LESTER & JENNIE WORLEY

N 84-51-24 E
 214.27'

0.673 ACRES

0.986 TOTAL AC.

202.68'

BELK SIMPSON CO.

25426

N 29-54-15 W

0.313 ACRES

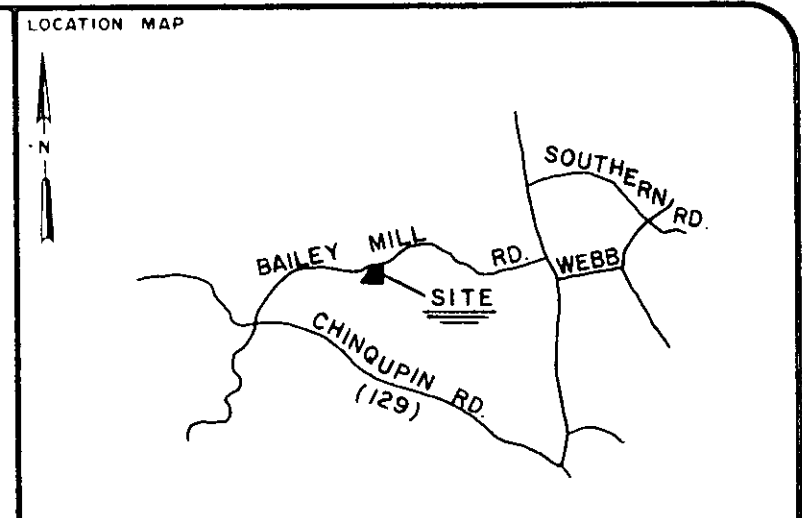
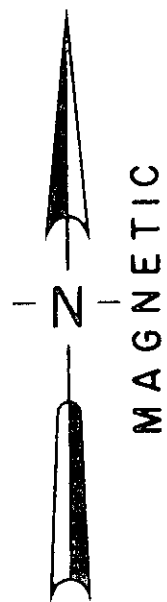
125.23'

S 24-59-05 W
 266.08'

PAUL R. & PEGGY P. COX

(GASNELL MILL ROAD)

BAILEY MILL ROAD



LEGEND	○ I.P. SET	⬭ STONE
	● I.P. FOUND	⊕ R.R SPIKE
	⊙ NAIL & CAP SET	⊛ NAIL & CAP FOUND

I hereby certify that the ratio of precision of the field survey is 1/5000 as shown hereon and the area was determined by the coordinate method of area calculation.

I hereby certify that the measurements as shown on this plat are correct and that there are no encroachments or projections other than shown.


This property is subject to all easements, zoning ordinances and rights of way, of record or not of record, if any.

REFERENCE: DEED BOOK 40, PAGE 508
 TAX MAP 651.2-1-23.2

PROPERTY OF
 PAUL R. COX

SURVEYED FOR
 MIKE R. COX

GREENVILLE COUNTY SOUTH CAROLINA




DRAWN	CHECK	DATE	JOB NO.
J.P.R.	T.D.L.	09/28/84	1714 - 164

LINDSEY & ASSOCIATES
 HWY. 253 RT. 1, TAYLORS S.C. 29687
 LAND & HYDROGRAPHIC SURVEYORS

11-F-72

FEB 28 1985



Thomas D. Lindsey
 SIGNATURE

10/4/84
 DATE

MICROFILMED

SC10 1-FEB-85 044 THE PRINT MACHINE, INC. 5.00CTD